



BICYCLE & PEDESTRIAN ADVISORY COMMITTEE (BPAC)

Public Meeting - 04/06/2023

Ed Ball Building, Third Floor Conference Room #3112

Online via MS Teams platform – link: coj.net/pedbike

ABOUT US

The BPAC educates, supports, promotes, & advocates for the needs of pedestrians & bicyclists throughout Jacksonville



Bicycle and Pedestrian Advisory Committee (BPAC)

Agenda for 04/06/2023 Meeting

5:30 - 5:45 PM Introductions and Adoption of Minutes

Presentation: Venture Out! Interactive Project Mapping Tool

5:45 - 6:15 PM Cantrece Jones
President, Acuity Design Group, Board Member, Jax Chamber

Presentation: Sunbeam Road Corridor Study & Survey

6:15 - 6:45 PM April Bacchus
Senior Transportation Planner, England-Thims & Miller

6:45 - 7:00 PM Wrap-up / Announcements / Next Meeting Info

Adjourn



VENTURE OUT JAX 2025



Cantrece Jones
Acuity Design Group, Inc.

April 6, 2023

About the Project

The City of Jacksonville Transportation Planning Division, which focuses on transportation policy, long-range planning, and project development, is undertaking an outreach effort to identify transportation infrastructure and safety issues throughout Jacksonville. These can range from fixing sidewalks and addressing flooding issues, to potentially identifying new roadways.



The website will allow you to provide feedback to the Transportation Planning Division that will help to identify problems and issues and guide resources to address these issues that residents of the City of Jacksonville are facing in your day-to-day travel.

Frequently Asked Questions

Who is managing this effort?

The City of Jacksonville Transportation Planning Division.

Can you tell me more about this division?

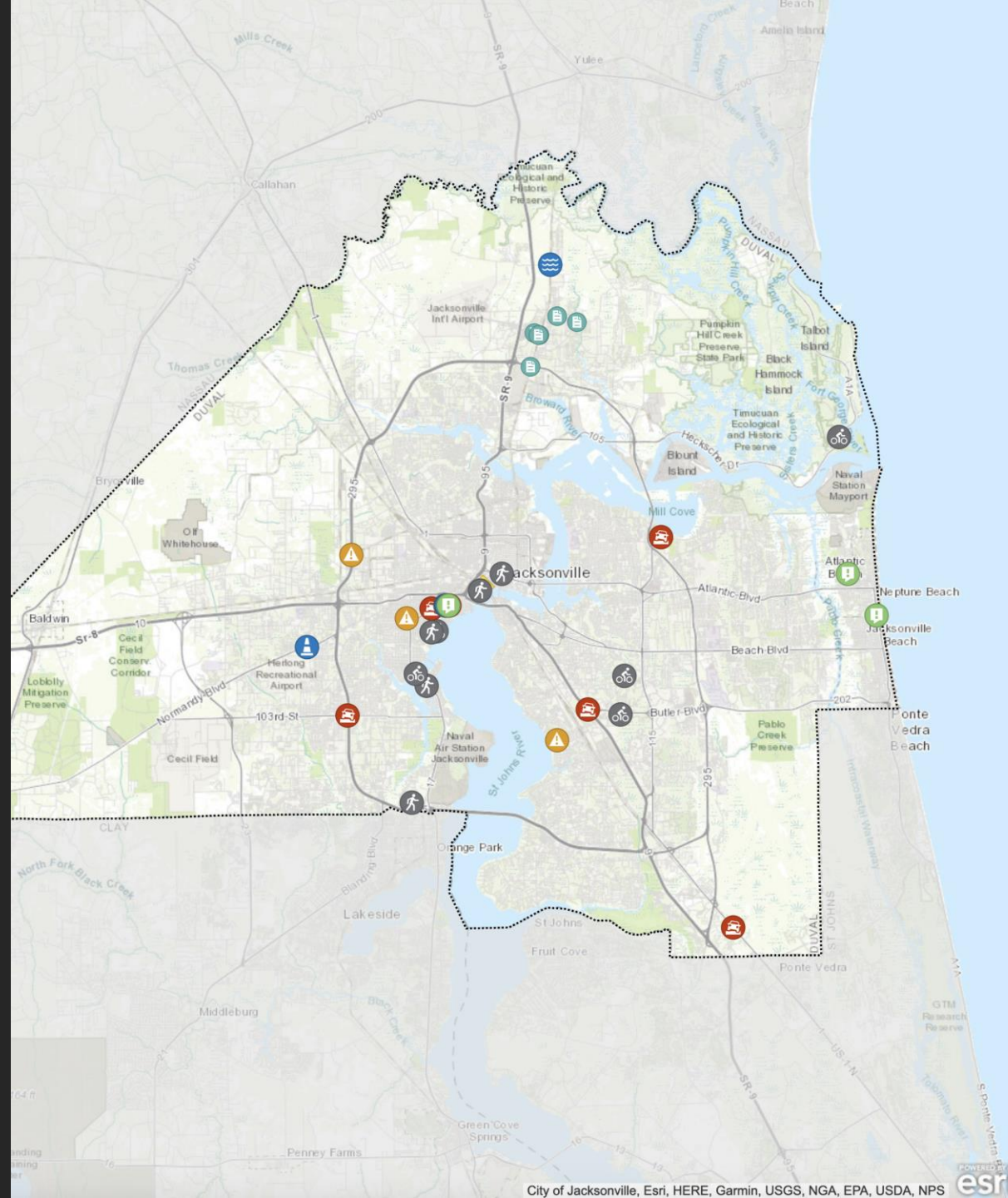
The Transportation Planning Division focuses on long range transportation policy, planning and development activities and is a key participant in coordinating land use and transportation issues related to land development in the City of Jacksonville through elements of the Comprehensive Plan, as well as the City's Mobility Plan.

How will my comment be addressed?

Once the Public Input Period has ended, these comments will be accumulated, categorized, and summarized into the *Venture Out Jax 2025 – 5 Year Transportation Plan*. The report will help plan the City's future transportation projects using citizen input as the basis for the determination of needs. More information will be available as this project progresses.

Interactive Map

To interact with the map and provide information about a project, click on the map, zoom into the area you're concerned about, then click on a specific location. A window will appear on the right side of the screen where specific information regarding that issue can be added.



Comments
+ Add Comment
Bicycle Issue
Pedestrian Issue
Connectivity Issue
Traffic Issue
Bicycle Issue
Bicycle Issue
Safety Issue
Safety Issue
Pedestrian Issue
Flooding Issue
New Idea
New Idea
Traffic Issue
Traffic Issue
Maintenance Issue
Traffic Issue
Pedestrian Issue
Safety Issue
Bicycle Issue
Pedestrian Issue
Bicycle Issue
Traffic Issue

How do I contact this division?

Laurie Santana, Chief

Can be reached at (904) 255-7857

Lurise Bannister

Planning Services Manager

Can be reached at (904) 255-7839

Matt Fall, Bicycle/Pedestrian Coordinator

Can be reached at (904) 255-7835



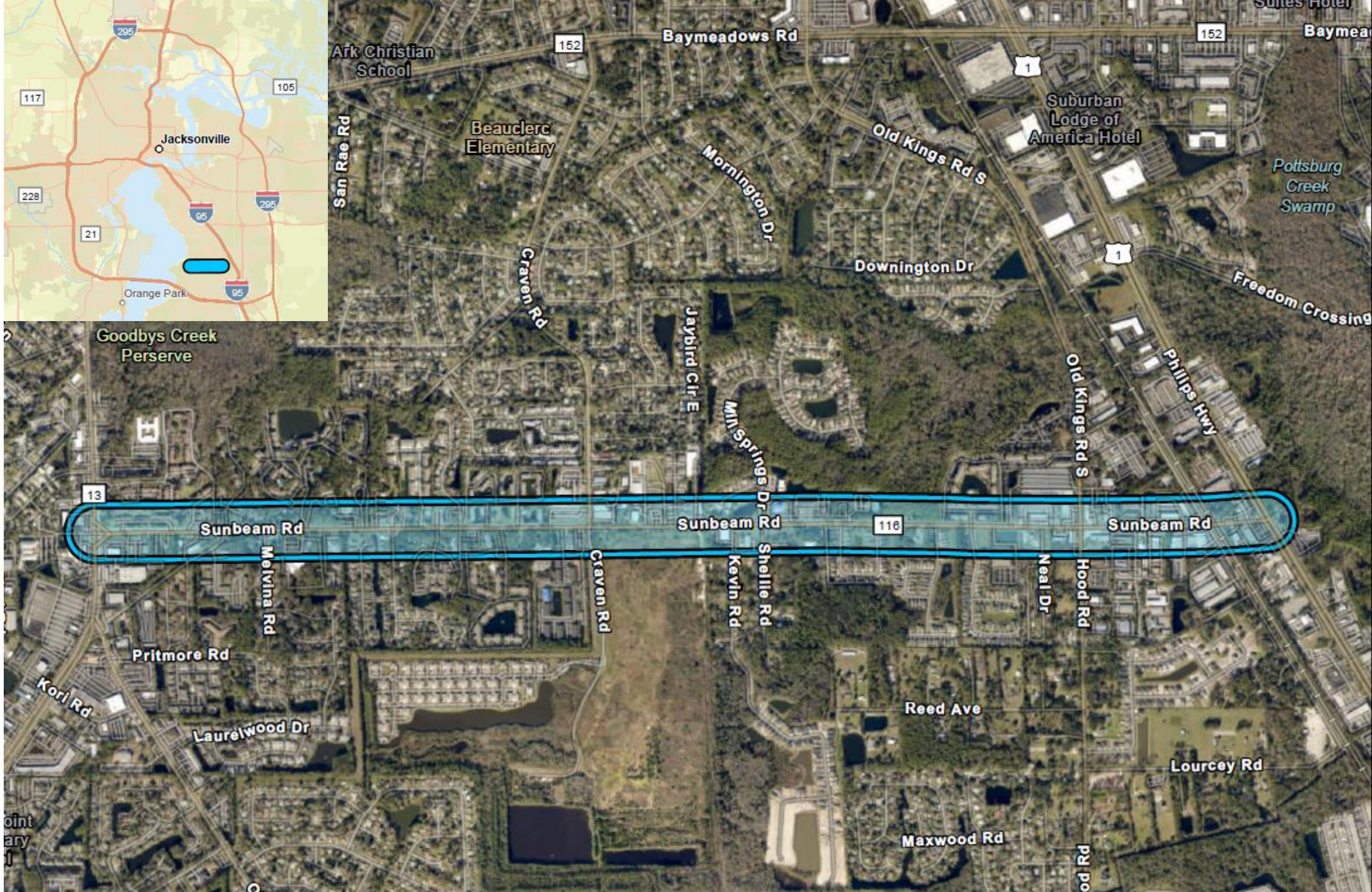


Sunbeam Road Corridor Study

Bicycle Pedestrian Advisory Committee (BPAC)

Thursday, April 6, 2023





Sunbeam Road Corridor Study

- Limits: SR-13/San Jose Blvd. - US-1/Philips Hwy.
- Enhance travel conditions, focusing on safety and comfort for pedestrians and bicyclists
- Consider options to encourage safe and efficient travel and reduce conflicts

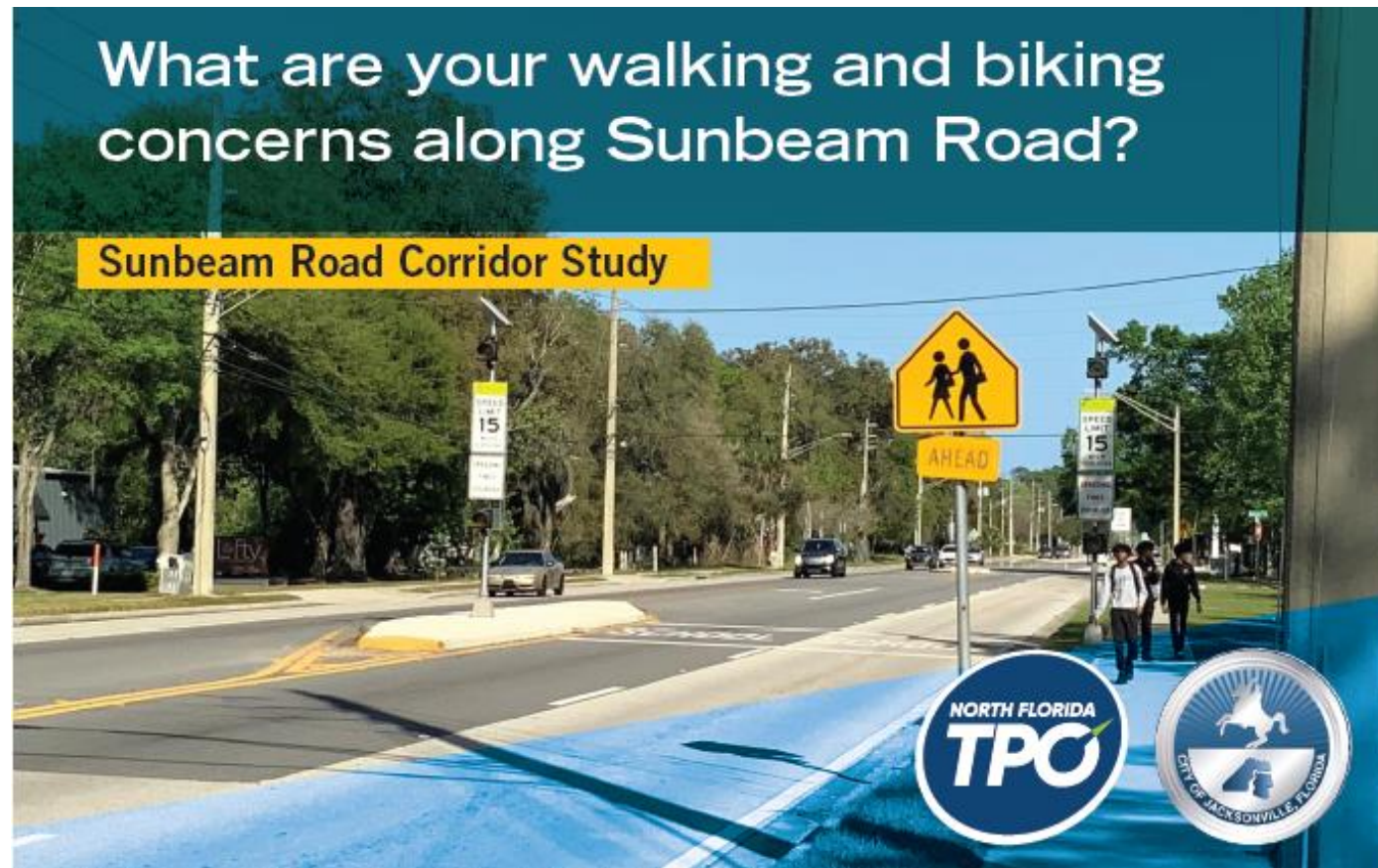
Major Scope Tasks

- Public and Stakeholder Engagement
- Review Crash History/Identify Patterns
- Evaluate Corridor Conditions
- Recommend Options to Enhance the Corridor
- Draft and Finalize a Study Report

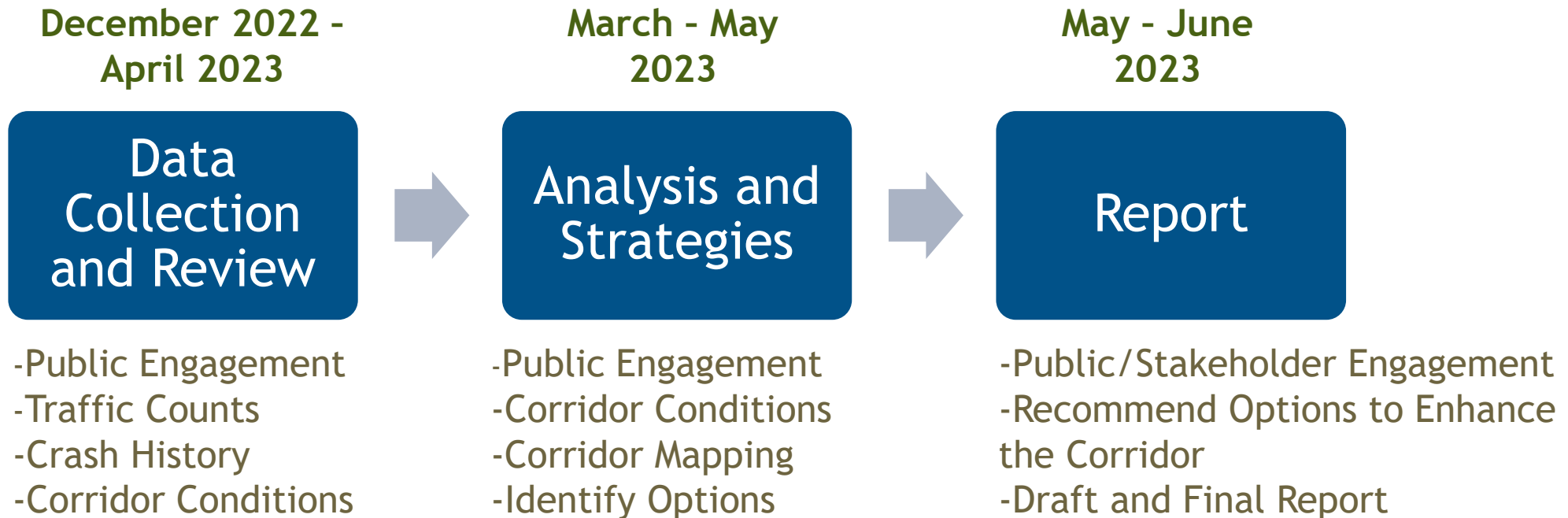
Public/Stakeholder Engagement

- Electronic Survey (March 17th - April 14th):
<https://publicinput.com/sunbeam>
- Southeast CPAC Meeting (3/27)
- Postcards/QR codes to Residents and Businesses
- Stakeholder and Media Emails
- Elected Official Briefing

Public/Stakeholder Engagement



Next Steps/Schedule



Thank you!

Presented by:

ETM

England-Thims & Miller, Inc.

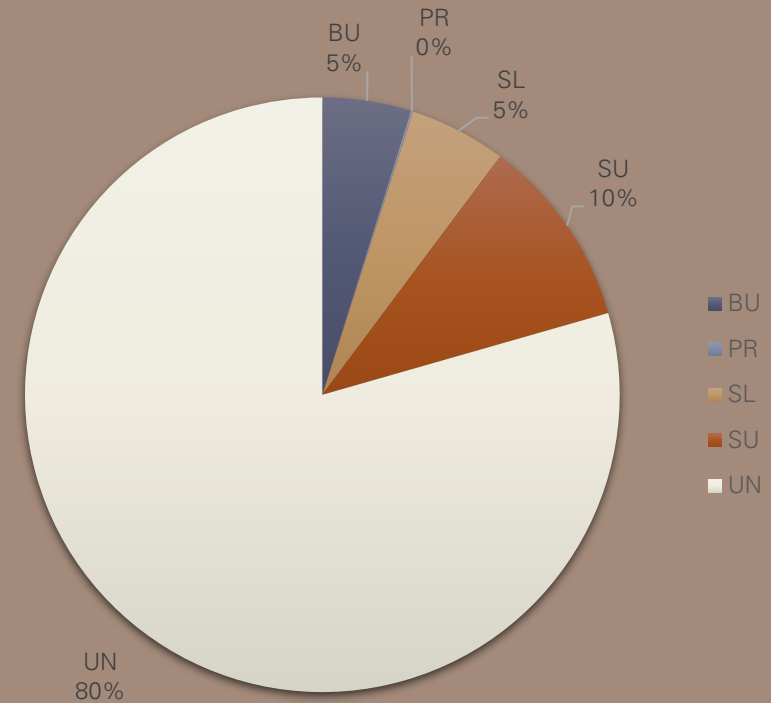
VISION • EXPERIENCE • RESULTS

www.etminc.com

bacchusA@etminc.com

Facility Type	Status	Total
Buffered Bike Lanes	Existing	27.33
	Funded	28.93
	Planned	27.48
Total		83.74
Protected Bike Lanes	Existing	0.69
	Funded	8.20
	Planned	10.97
Total		19.86
Shared Lanes	Existing	29.95
	Funded	2.98
	Planned	86.58
Total		119.51
Shared-Use Paths	Existing	58.79
	Funded	25.09
	Planned	39.19
Total		123.07
Unbuffered Bike Lanes	Existing	450.97
	Funded	27.47
	Planned	73.33
Total		551.77
Grand Total		897.95

Existing Facilities



CLAY COUNTY, FL



Bicycle Pedestrian Coordinator

Salary ⓘ \$52,000.00 Annually

Location ⓘ Green Cove Springs, FL

Job Type Full-time

Department Economic & Development Services

Job Number 2023-286

<https://www.governmentjobs.com/careers/claycounty?>

JTA Launches Water Taxi Pilot Program During Ferry Haul Out



JACKSONVILLE
TRANSPORTATION
AUTHORITY

- **Mayport Village & Fort George Island water taxi service will run on Fridays, Saturdays and Sundays in April**
- **Pedestrians & bicyclists can use select St. Johns River Taxi passenger vessels to travel between Mayport and Fort George Island during the JTA Water Taxi pilot program**
- **The service will generally mimic JTA's weekend 30-minute Ferry service, with water taxi service available from 8 a.m. to 8 p.m.**
- **There will be no charge to customers to ride the water taxis during the final month of the haul-out**
- **Customers can catch the water taxi southbound from the Fort George Island Marina, located at 9954 Heckscher Drive, and northbound from the Mayport Boat Ramp located at 4870 Ocean Street**



***ANNOUNCEMENTS**

***NEXT MEETING**

***ADJOURN**