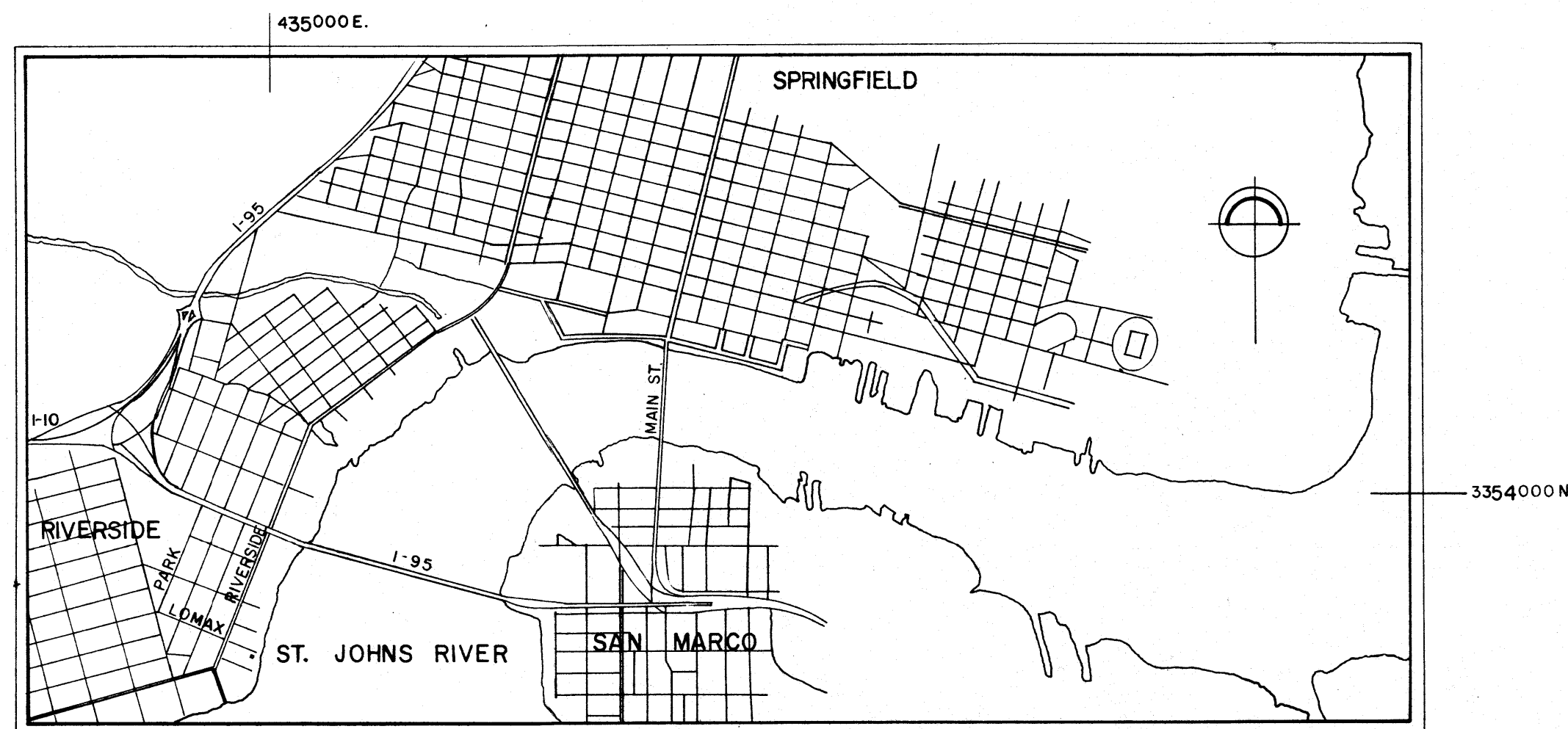



CLARENCE T. DOTY RESIDENCE

BEGINNING IN THE 1890's, RIVERSIDE WAS DEVELOPED AS AN EXCLUSIVE RESIDENTIAL SUBURB. ORIENTED TOWARD THE ST. JOHNS RIVER AND ITS COURSE TO DOWNTOWN JACKSONVILLE, THE DOTY HOUSE WAS BUILT c. 1900, DISTINGUISHED BY SUCH FEATURES AS SOLID BRICK CONSTRUCTION, HISPANIC-BAROQUE GABLES, AND LIBERAL USE OF STAINED AND LEADED GLASS.

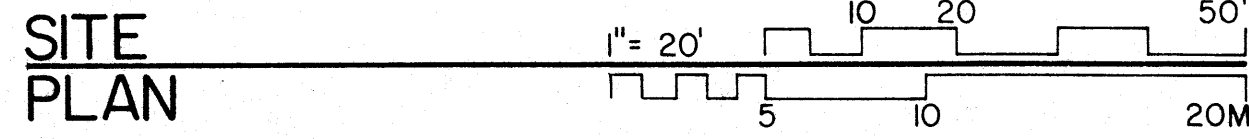
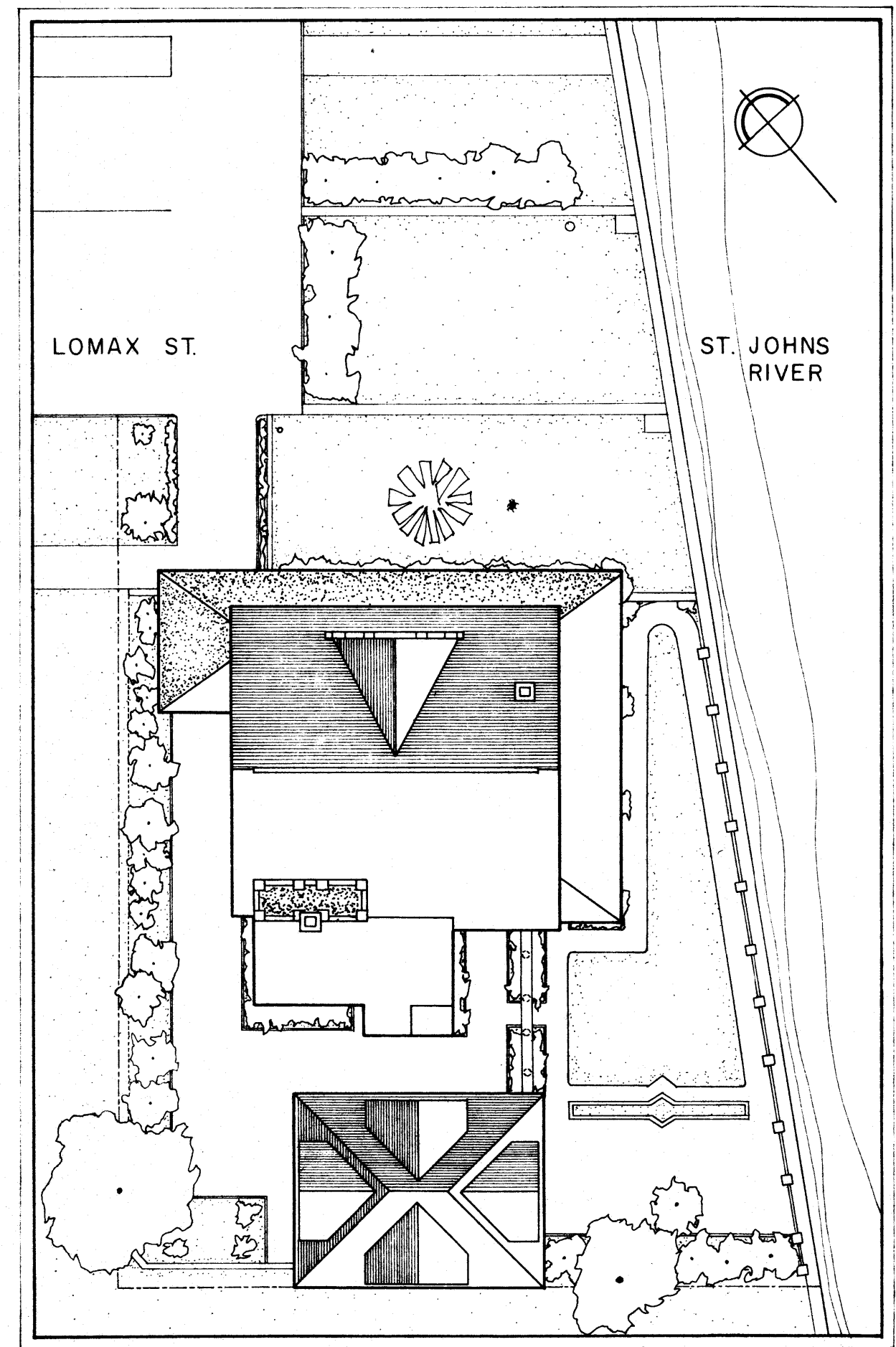
THIS PROJECT WAS UNDERTAKEN BY THE HISTORIC AMERICAN BUILDINGS SURVEY IN COOPERATION WITH THE JACKSONVILLE HISTORICAL AND CULTURAL CONSERVATION COMMISSION AND THE FLORIDA BICENTENNIAL COMMISSION, UNDER THE DIRECTION OF JOHN POPPELIERS, CHIEF OF HABS, COMPLETED DURING THE SUMMER OF 1975 AT THE HISTORIC AMERICAN BUILDINGS SURVEY FIELD OFFICE, RIVERSIDE, JACKSONVILLE, FLORIDA, BY SUSAN TATE, (UNIVERSITY OF FLORIDA); PROJECT SUPERVISOR; FREDERICK WIEDENMANN (UNIVERSITY OF FLORIDA), ARCHITECT; CAROLYN HAMM (CORNELL UNIVERSITY), PROJECT HISTORIAN; AND STUDENT ASSISTANT ARCHITECTS, ROBERT MOJE (UNIVERSITY OF VIRGINIA), RUTHIE WILEY (MISSISSIPPI STATE UNIVERSITY), AND ROBERT WILTSE (LOUISIANA STATE UNIVERSITY).



TAKEN FROM USGS JACKSONVILLE, FLA. 1964 QUAD
UTM: 17.434885, 335350



LOCATION MAP



SITE PLAN

UNEDITED BY HABS

DRAWN BY: RUTHIE D. WILEY, ROBERT L. WILTSE, 1975

<p>JACKSONVILLE PROJECT 1975 OFFICE OF ARCHEOLOGY AND HISTORIC PRESERVATION UNDER DIRECTION OF THE NATIONAL PARK SERVICE, UNITED STATES DEPARTMENT OF THE INTERIOR</p>	<p>510 LOMAX STREET</p>	<p>NAME AND LOCATION OF STRUCTURE CLARENCE T. DOTY RESIDENCE JACKSONVILLE DUVAL COUNTY, FLORIDA</p>	<p>SURVEY NO.</p>	<p>HISTORIC AMERICAN BUILDINGS SURVEY SHEET OF SHEETS</p>	<p>LIBRARY OF CONGRESS INDEX NUMBER</p>
--	-------------------------	--	-------------------	---	---